

PRINT

PLAN OVERVIEW

Canyon Day7

This plan is for a one way route.

Total distance: 297 miles

Total time: 6 hours 7 minutes at posted speed limits

OVERVIEW MAP



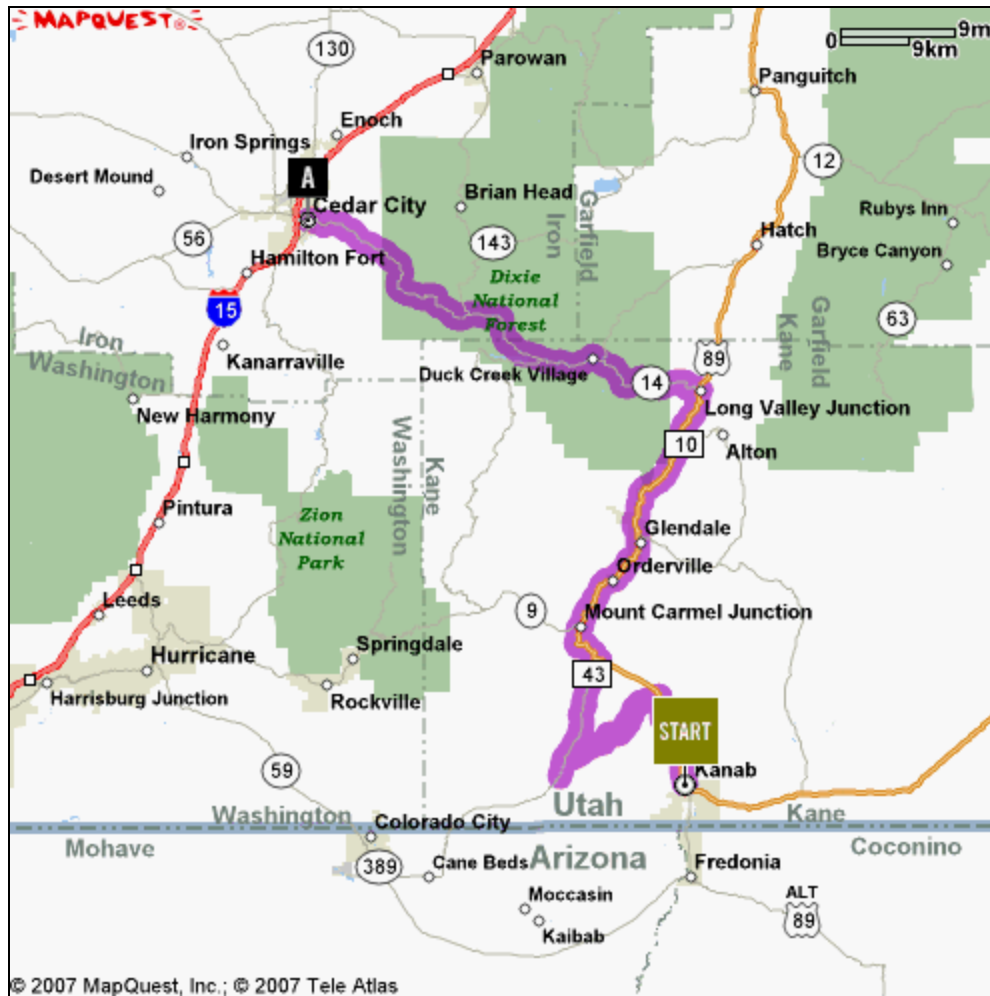
SEGMENT 1

Segment distance: 95 miles

Segment time at posted speed limit: 1 hours 59 minutes

FROM **Kanab B/W Red Hills**
125 W CENTER ST
START KANAB, UT 84741-3417

TO **Cedar City, Utah**
A Cedar City, UT



Directions

- 1 Start out going NORTH on W CENTER ST/US-89 toward N 200 W. Continue to follow US-89.
- 2 Turn LEFT onto HANCOCK RD.
- 3 Turn LEFT onto SAND DUNES RD/CR-1850.
- 4 Start out going NORTH on SAND DUNES RD/CR-1850 toward HANCOCK RD.
- 5 Turn LEFT onto US-89.
- 6 Turn LEFT onto US-89.
- 7 Turn LEFT onto UT-14.

Distance

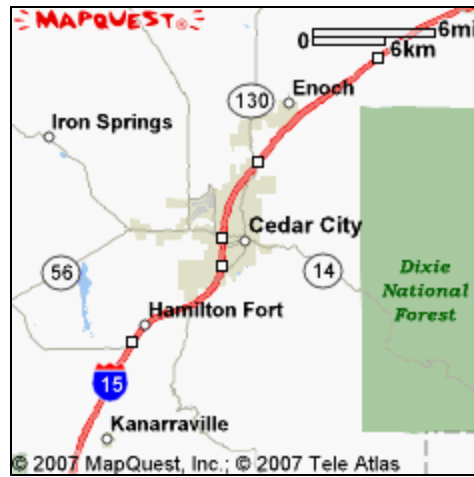
- 7.63 miles
- 9.43 miles
- 1.41 miles
- 9.78 miles
- 0.29 miles
- 26.04 miles
- 40.45 miles

STOP DETAILS



Cedar City, Utah

Cedar City, UT



SEGMENT 2

Segment distance: 81 miles
Segment time at posted speed limit: 1 hours 39 minutes

FROM Cedar City, Utah

TO Panaca, Nevada

A Cedar City, UT

B Panaca, NV



Directions

Distance

- 1 Start out going WEST on E CENTER ST/UT-14/UNIVERSITY BLVD toward S MAIN ST/I-15 BL/UT-130. 0.04 miles
- 2 Turn RIGHT onto N MAIN ST/I-15 BL/UT-130. 0.25 miles
- 3 Turn LEFT onto W 200 ST N/UT-56. Continue to follow UT-56 (Crossing into NEVADA). 61.49 miles
- 4 UT-56 becomes NV-319. 19.87 miles

STOP DETAILS

B Panaca, Nevada
Panaca, NV

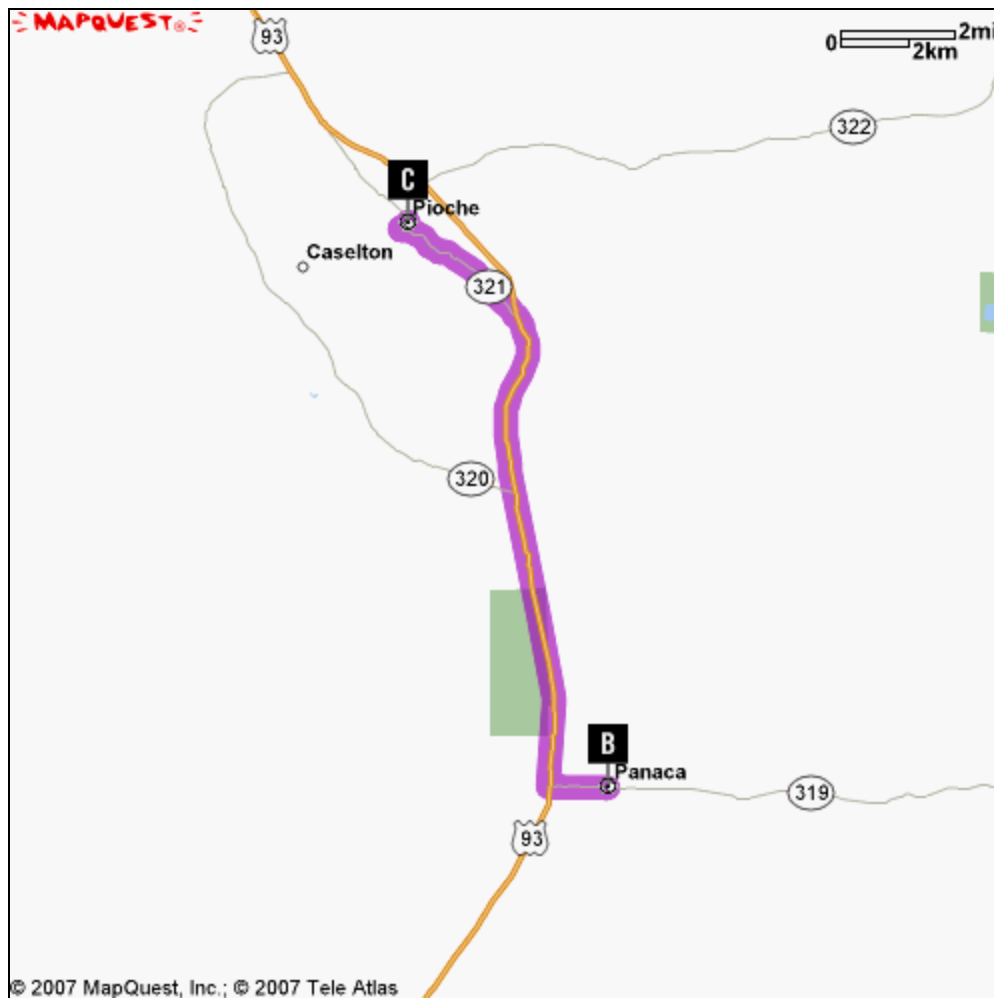


SEGMENT 3

Segment distance: 12 miles
Segment time at posted speed limit: 0 hours 15 minutes

FROM Panaca, Nevada
B Panaca, NV

TO Pioche, Nevada
C Pioche, NV



Directions

- 1 Start out going WEST on NV-319/MAIN ST toward N 3RD ST. Continue to follow NV-319.
- 2 Turn RIGHT onto US-93.
- 3 Turn LEFT onto US-93 BL/NV -321.
- 4 Turn SHARP RIGHT to stay on US-93 BL/NV -321.
- 5 Turn LEFT onto US-93 BL/NV -321/HIGH ST.
- 6 Turn RIGHT onto US-93 BL/NV -321/HIGH ST. Continue to follow US-93 BL/NV -321.
- 7 Stay STRAIGHT to go onto US-93 BL/NV -321/MAIN ST.

Distance

- 1.01 miles
- 8.23 miles
- 2.33 miles
- 0.06 miles
- 0.15 miles
- 0.28 miles
- 0.03 miles

STOP DETAILS

C **Pioche, Nevada**
 Pioche, NV



SEGMENT 4

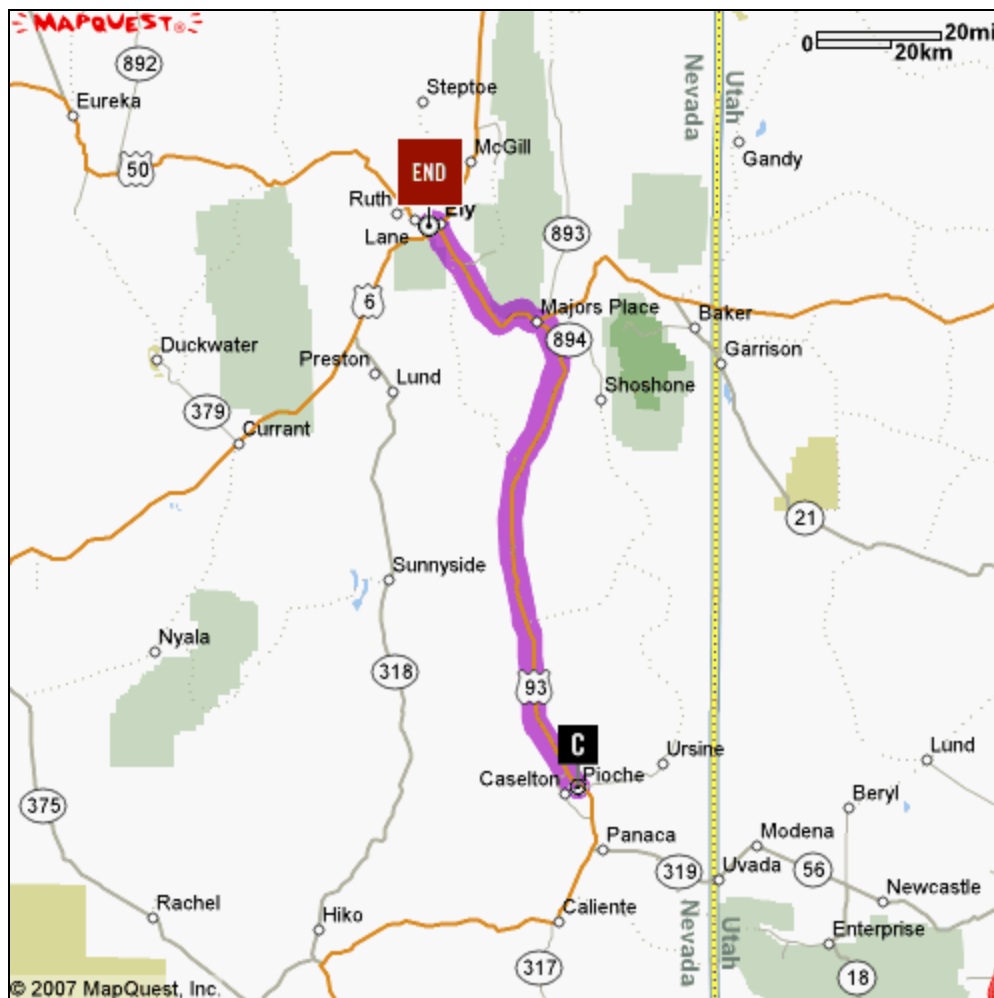
Segment distance: 108 miles
Segment time at posted speed limit: 2 hours 14 minutes

FROM Pioche, Nevada

TO Ely B/W Park Vue Motel

C Pioche, NV

END 930 AULTMAN ST
ELY, NV 89301-1637



Directions

Distance

- | | |
|--|-------------|
| 1 Start out going NORTHWEST on US-93 BL/NV-321 toward PIOCHE ST. | 2.27 miles |
| 2 Turn LEFT onto US-93. | 78.72 miles |
| 3 Turn LEFT onto US-50/US-6/US-93/GREAT BASIN HWY. Continue to follow US-50/US-93/GREAT BASIN HWY. | 26.96 miles |
| 4 Turn LEFT onto AULTMAN ST/US-50. | 0.85 miles |

[PRINT](#)

[BACK TO TOP ▲](#)

These maps/directions are informational only. No representation is made or warranty given as to their content, road conditions or route usability or expeditiousness. User assumes all risk of use. MapQuest, Harley-Davidson Motor Co., and their suppliers assume no responsibility for any loss or delay resulting from such use.

* Estimated driving time is calculated using the posted speed limits along your route and does not include break times or stops.

© 2003-2007 H-D All rights reserved. [Legal Notice](#). [Privacy Policy](#). [We Care About You](#).