

PRINT

PLAN OVERVIEW

Canyon Day5a

This plan is for a one way route.

Total distance: 295 miles

Total time: 7 hours 53 minutes at posted speed limits

OVERVIEW MAP



SEGMENT 1

Segment distance: 187 miles

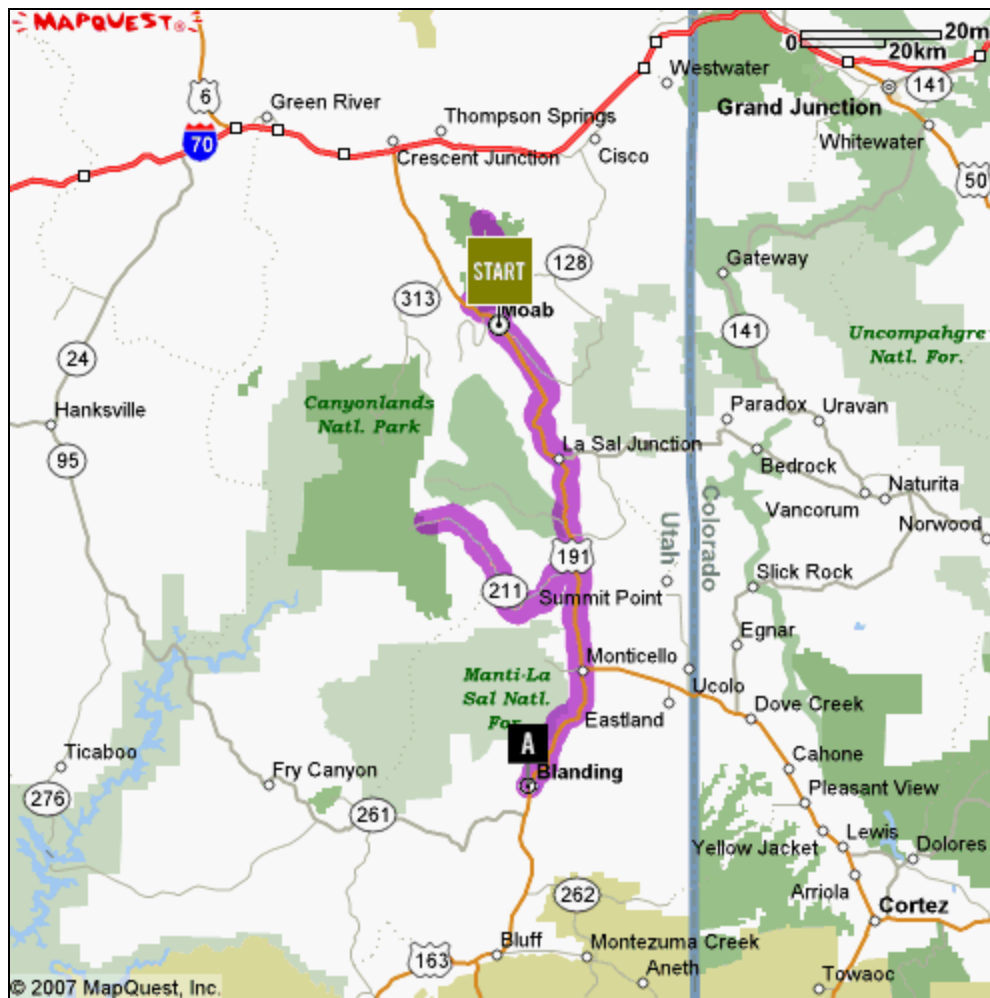
Segment time at posted speed limit: 5 hours 10 minutes

FROM **Moab, Utah**

TO **Blanding, Utah**

START	Moab, UT
-------	----------

A	Blanding, UT
---	--------------



Directions

Distance

- | | |
|--|-------------|
| 1 Start out going WEST on E CENTER ST toward S MAIN ST/US-191. | 0.09 miles |
| 2 Turn RIGHT onto N MAIN ST/US-191. Continue to follow US-191. | 5.11 miles |
| 3 Turn RIGHT onto ARCHES ENTRANCE RD. | 2.44 miles |
| 4 Turn SLIGHT RIGHT. | 0.06 miles |
| 5 Turn SLIGHT RIGHT onto ARCHES ENTRANCE RD. | 15.11 miles |
| 6 Turn SLIGHT LEFT. | 0.25 miles |
| 7 Start out going SOUTHWEST toward ARCHES ENTRANCE RD. | 0.36 miles |
| 8 Turn SLIGHT RIGHT onto ARCHES ENTRANCE RD. | 14.93 miles |
| 9 Turn SLIGHT RIGHT onto PARK AVE. | 0.08 miles |
| 10 Turn SLIGHT RIGHT onto ARCHES ENTRANCE RD. | 2.44 miles |
| 11 Turn LEFT onto US-191. | 44.77 miles |
| 12 Turn RIGHT onto UT-211. | 11.27 miles |
| 13 Start out going NORTHWEST on UT-211 toward BEEF BASIN RD. | 22.07 miles |
| 14 Start out going SOUTHEAST on UT-211 toward HUSHABY RD. | 33.34 miles |

- 15 Turn RIGHT onto US-191. 34.89 miles
- 16 Turn LEFT onto S 100 EAST ST. 0.1 miles
- 17 Turn RIGHT onto E 100 SOUTH ST. 0.07 miles

STOP DETAILS

A **Blanding, Utah**
Blanding, UT

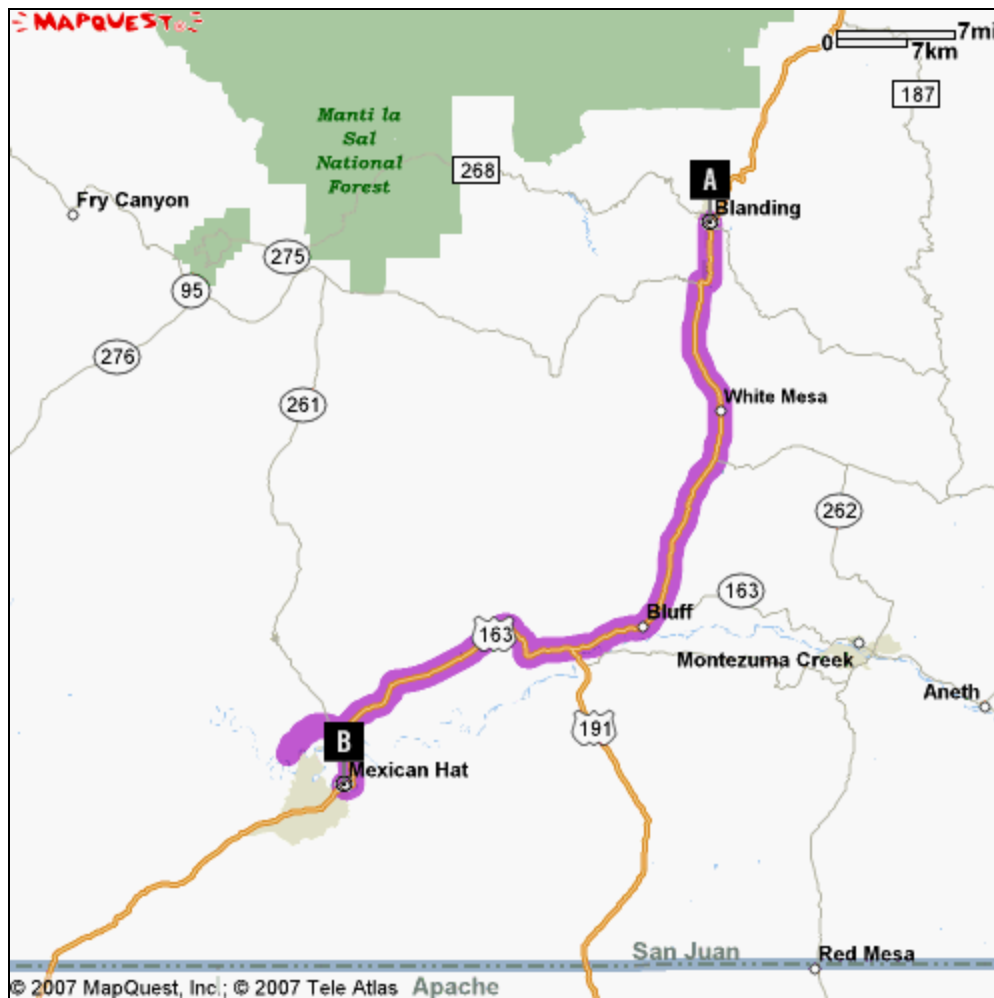


SEGMENT 2

Segment distance: 59 miles
Segment time at posted speed limit: 1 hours 11 minutes

FROM Blanding, Utah
A Blanding, UT

TO Mexican Hat, Utah
B Mexican Hat, UT



Directions

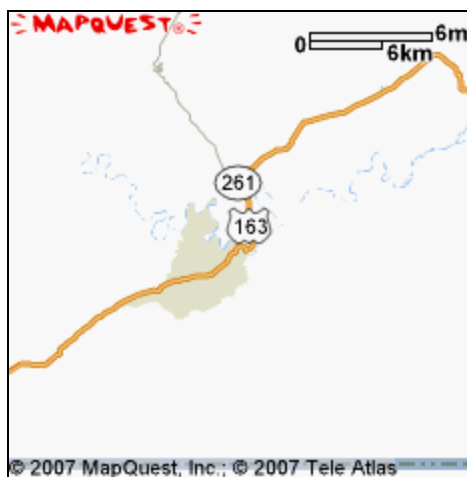
- 1 Start out going WEST on E 100 SOUTH ST toward S MAIN ST/US-191.
- 2 Turn LEFT onto S MAIN ST/US-191. Continue to follow US-191.
- 3 Stay STRAIGHT to go onto MAIN ST/S US-191. Continue to follow MAIN ST.
- 4 MAIN ST becomes UT-163.
- 5 Turn RIGHT onto UT-261.
- 6 Turn LEFT onto UT-316.
- 7 Start out going NORTHEAST on UT-316 toward JOHNS CANYON RD.
- 8 Turn RIGHT onto UT-261.
- 9 Turn RIGHT onto US-163/UT-163.

Distance

- 0.03 miles
- 25.28 miles
- 1.51 miles
- 19.81 miles
- 0.88 miles
- 3.39 miles
- 3.39 miles
- 0.88 miles
- 3.88 miles

STOP DETAILS

B Mexican Hat, Utah
 Mexican Hat, UT



SEGMENT 3

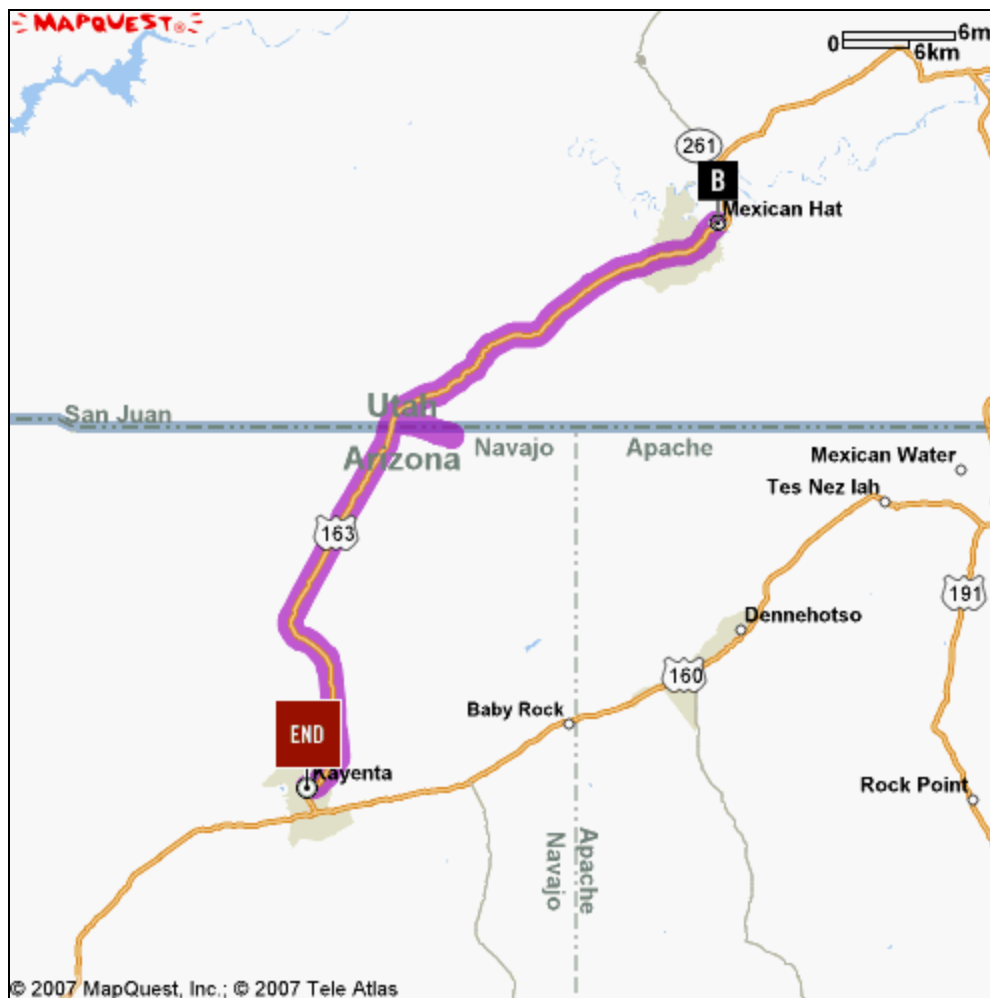
Segment distance: 49 miles
Segment time at posted speed limit: 1 hours 32 minutes

FROM Mexican Hat, Utah

TO Kayenta, Arizona

B Mexican Hat, UT

END Kayenta, AZ



Directions

Distance

1 Start out going SOUTHWEST on US-163/MAIN AVE/UT -163 toward BIA-6440/GYPSUM CREEK RD. Continue to follow US -163/UT-163.	20.58 miles
2 Turn LEFT onto MONUMENT VALLEY RD.	0.19 miles
3 Turn LEFT to stay on MONUMENT VALLEY RD.	1.01 miles
4 MONUMENT VALLEY RD becomes BIA-42 (Crossing into ARIZONA).	0.43 miles
5 BIA-42 becomes BIA 42.	1.65 miles
6 Start out going NORTHWEST on BIA 42 toward BIA-42 (Crossing into UTAH).	1.65 miles
7 BIA 42 becomes BIA-42.	0.43 miles
8 BIA-42 becomes MONUMENT VALLEY RD.	1.01 miles
9 Turn RIGHT to stay on MONUMENT VALLEY RD.	0.19 miles
10 Turn LEFT onto US-163/UT-163. Continue to follow US-163 (Crossing into ARIZONA).	21.98 miles
11 Turn RIGHT.	0.23 miles

[PRINT](#)[BACK TO TOP ▲](#)

These maps/directions are informational only. No representation is made or warranty given as to their content, road conditions or route usability or expeditiousness. User assumes all risk of use. MapQuest, Harley-Davidson Motor Co., and their suppliers assume no responsibility for any loss or delay resulting from such use.

* Estimated driving time is calculated using the posted speed limits along your route and does not include break times or stops.

© 2003-2007 H -D All rights reserved. [Legal Notice](#). [Privacy Policy](#). [We Care About You](#).